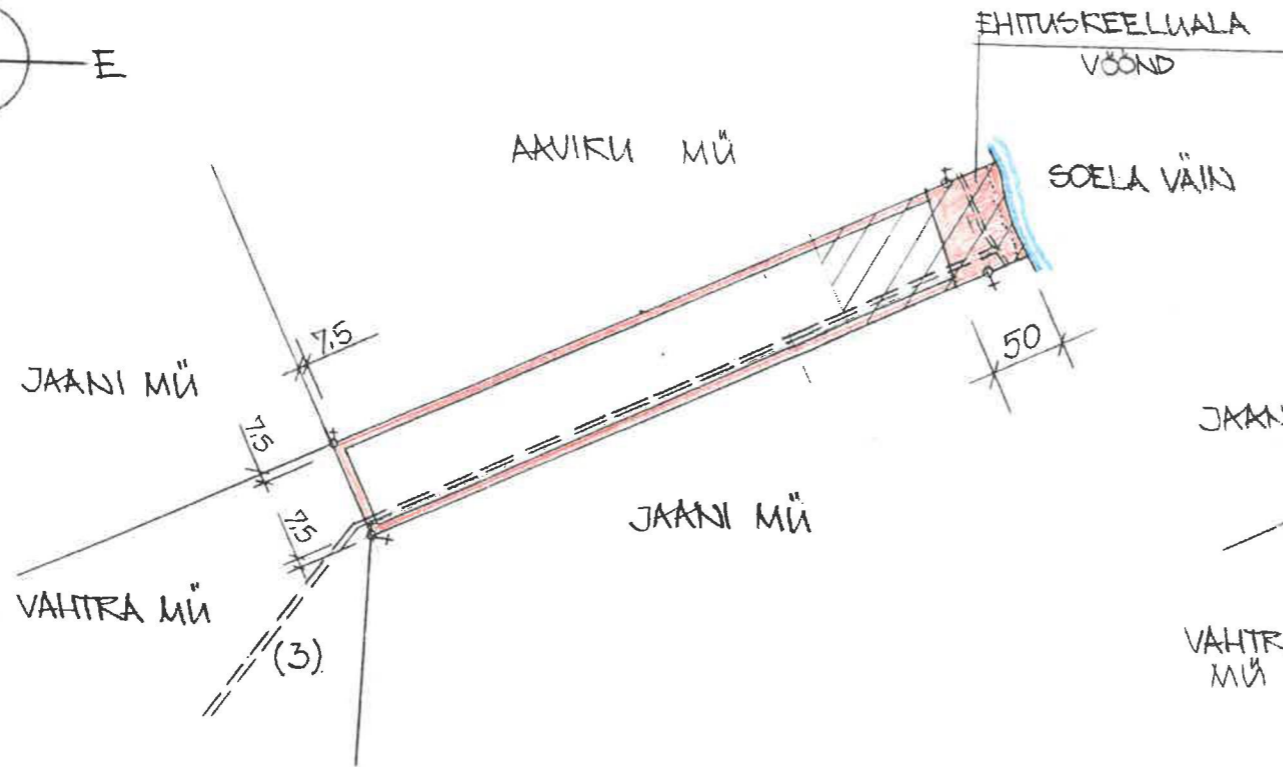
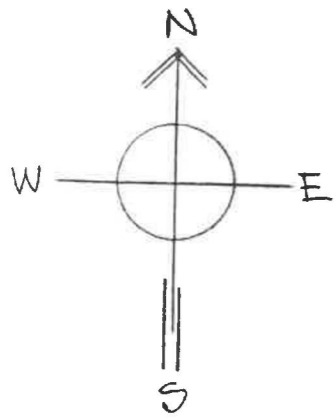


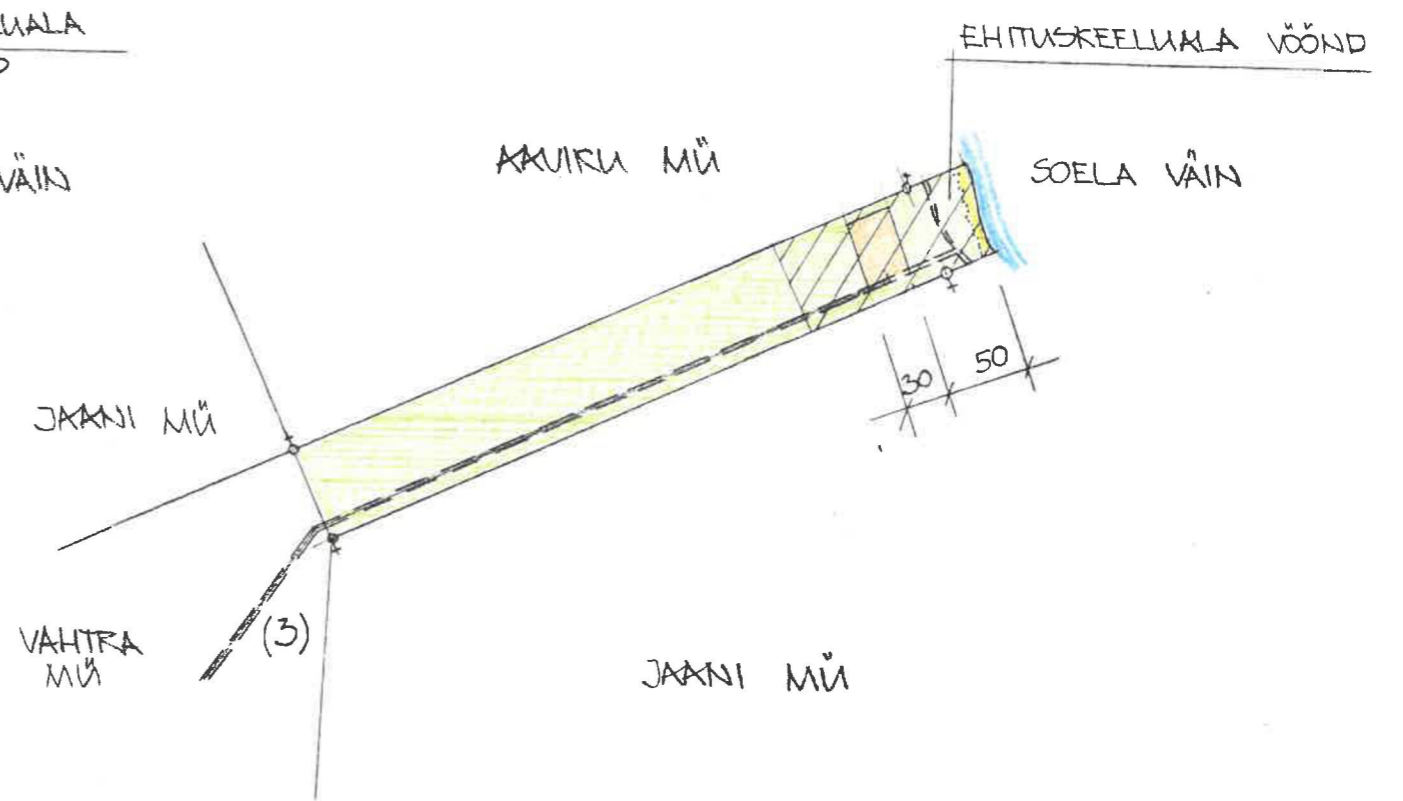
KEELUVALADE SKHEEM

1:5000

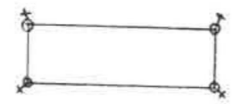


ÕUEMAA ASUKOHA SKHEEM

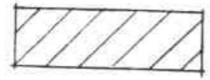
1:5000



TINGTÄHISED:



MAAÜKSUSE PIIRID



GEODEETILISELT MÕODISTATUD ALA 0,98 ha



EHITUSKEELUALAD



OLEMASOLEVAD PINNASÄTTEED




PROJ. RÕVKATTEGA TEE.



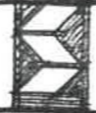

METSAMA. 2,88 ha



PROJ. ÕUEMAA 0,11 ha



MUI MAA 0,07 ha

 KURESSAARE KOMMUNAAL-PROJEKT.		50-01-DP	1
JUHAT A. RAND PROJ. G. RANEMÄGI		PEETER OOPKAUP SAARE MÄRKOND, LEISI VALD SOELA KÜLA, PEETRI KATASTRIOÜKSUS	
		MAAÜKSUSE DETAILPLANEERING	DP
A		KEELUVALADE SKHEEM ÕUEMAA ASUKOHA SKHEEM	1:5000